



Appendix P-3 – Section 42(1)(d) Site Notice Locations

Great Yarmouth Third River Crossing Section 42(1)(d) Site Notice Locations

| Plot Number | Original Consultation Site Notice Date Erected | Extended Consultation Site Notice Date Erected | Date Notice Removed | Plot Description |
|-------------|--|--|---------------------|--|
| 1 | 12/09/2018 | 22/10/2018 | 09/01/2019 | Grassland to the north of River Yare and to the south of Asda Stores, Acle New Road, Gt Yarmouth, NR30 1SF |
| 2 | 12/09/2018 | 22/10/2018 | 09/01/2019 | Land adjacent to unnamed road to the south of Acle New Road, Gt Yarmouth |
| 3 | 12/09/2018 | 22/10/2018 | 09/01/2019 | Land on the south side of Acle New Road, Gt Yarmouth |
| 4 | 12/09/2018 | 22/10/2018 | 09/01/2019 | Land to the north east of Acle New Road, Gt Yarmouth |
| 5 | 12/09/2018 | 22/10/2018 | 09/01/2019 | Land to the north of the roundabout which joins Acle New Road and North Quay, Gt Yarmouth |
| 6 | 12/09/2018 | 22/10/2018 | 09/01/2019 | Footpaths and lawns at North Quay, Gt Yarmouth |
| 7 | 12/09/2018 | 22/10/2018 | 09/01/2019 | Access track to the north-east of Fullers Hill, Gt Yarmouth |
| 8 | 12/09/2018 | 22/10/2018 | 09/01/2019 | Land on the west side of South Quay, Gt Yarmouth |
| 9 | 12/09/2018 | 22/10/2018 | 09/01/2019 | Access pathway and building to 26-42 Yarmouth Way NR30 2SL |
| 10 | 12/09/2018 | 22/10/2018 | 09/01/2019 | Access road and parking spaces to the rear of 29-44 Queens Road, Gt Yarmouth, NR30 3JR |
| 11 | 12/09/2018 | 22/10/2018 | 09/01/2019 | Alleyway adjacent and to the rear of 77-79 Havelock Road, Gt Yarmouth, NR30 3HR |
| 12 | 12/09/2018 | 22/10/2018 | 09/01/2019 | Alleyway adjacent and to the rear of 22-24 Camden Road, Gt Yarmouth, NR30 3AB |
| 13 | 12/09/2018 | 22/10/2018 | 09/01/2019 | Land and parking spaces adjacent to 117-122 Admiralty Road, Gt Yarmouth, NR30 3DG |
| 14 | 12/09/2018 | 22/10/2018 | 09/01/2019 | Land adjacent to 104 Admiralty Road, Gt Yarmouth |
| 15 | 12/09/2018 | 22/10/2018 | 09/01/2019 | Alleyway to the rear of 1a and 2a Ordnance Road, Gt Yarmouth |
| 16 | 12/09/2018 | 22/10/2018 | 09/01/2019 | Land at Electricity Sub-Station, Ordnance Road, Gt Yarmouth |
| 17 | 12/09/2018 | 22/10/2018 | 09/01/2019 | Walkway to the rear of 113-118 Exmouth Road, Gt Yarmouth, NR30 3DN |
| 18 | 12/09/2018 | 22/10/2018 | 09/01/2019 | Land and buildings on the east side of Southgates Road, Gt Yarmouth |
| 19 | 12/09/2018 | 22/10/2018 | 09/01/2019 | Land on the east side of Southgates Road, Gt Yarmouth |
| 20 | 12/09/2018 | 22/10/2018 | 09/01/2019 | Building to the rear of Yarmouth Stores, Southgates Road, Gt Yarmouth |
| 21 | 12/09/2018 | 22/10/2018 | 09/01/2019 | Access way adjacent and to the rear of 18 Southgates Road, Gt Yarmouth |
| 22 | 12/09/2018 | 22/10/2018 | 09/01/2019 | Land and building to the rear of 18 Southgates Road, Gt Yarmouth, NR30 3LJ |
| 23 | 12/09/2018 | 22/10/2018 | 09/01/2019 | Access road to the south of Southquay Service Station, Southgates Road, Gt Yarmouth |
| 24 | 12/09/2018 | 22/10/2018 | 09/01/2019 | Hard standing on the west side of Exmouth Road, Gt Yarmouth |
| 25 | 12/09/2018 | 22/10/2018 | 09/01/2019 | Alleyway to the rear of 1-4 Exmouth Square, Gt Yarmouth |

Unless otherwise indicated the deadline for consultation responses stated on each notice was:

23:59hrs on 21 October 2018 for the Original Consultation Site Notice

23:59hrs on 9 December 2018 for the Extended Consultation Site Notice

Great Yarmouth Third River Crossing Section 42(1)(d) Site Notice Locations

| Plot Number | Original Consultation Site Notice Date Erected | Extended Consultation Site Notice Date Erected | Date Notice Removed | Plot Description |
|-------------|--|--|---------------------|--|
| 26 | 12/09/2018 | 22/10/2018 | 09/01/2019 | Land on the west side of Ordnance Road, Gt Yarmouth |
| 27 | 12/09/2018 | 22/10/2018 | 09/01/2019 | Land on the west side of Ordnance Road, Gt Yarmouth |
| 28 | 12/09/2018 | 22/10/2018 | 09/01/2019 | Alleyway adjacent to 94 Admiralty Road, Gt Yarmouth, NR30 3DQ |
| 29 | 12/09/2018 | 22/10/2018 | 09/01/2019 | Land on the west side of South Denes Road, Gt Yarmouth |
| 30 | 12/09/2018 | 22/10/2018 | 09/01/2019 | Land and buildings, 150 South Denes Road, Gt Yarmouth, NR30 3PG |
| 31 | 12/09/2018 | 22/10/2018 | 09/01/2019 | Building at Middle Road East, Gt Yarmouth |
| 32 | 12/09/2018 | 22/10/2018 | 09/01/2019 | Foreshore to the west of South Denes Road, Gt Yarmouth |
| 33 | 12/09/2018 | 22/10/2018 | 09/01/2019 | Land to the south of South Denes Road, Gt Yarmouth |
| 34 | 12/09/2018 | 22/10/2018 | 09/01/2019 | Land adjacent to The Ice House, Bridge Road, Gt Yarmouth |
| 35 | 12/09/2018 | 22/10/2018 | 09/01/2019 | Land on the east side of Critten's Road, Gt Yarmouth |
| 36 | 12/09/2018 | 22/10/2018 | 09/01/2019 | Access track to the rear of 83-92 Southtown Road, Gt Yarmouth |
| 37 | 12/09/2018 | 22/10/2018 | 09/01/2019 | Alleyway and access to parking spaces adjacent and to the rear of 99-102 Southtown Road, Gt Yarmouth |
| 38 | 12/09/2018 | 22/10/2018 | 09/01/2019 | Alleyway to rear of 1-4 Tollgate Road, Gt Yarmouth, NR31 0JU |
| 39 | 12/09/2018 | 22/10/2018 | 09/01/2019 | Alleyway adjacent and to the rear of 51-56 Boundary Road and 108-115 Southtown Road, Gt Yarmouth |
| 40 | 12/09/2018 | 22/10/2018 | 09/01/2019 | Alleyway on the northern side of Boundary Road, Gt Yarmouth |
| 41 | 12/09/2018 | 22/10/2018 | 09/01/2019 | Land between 121 Southtown Road and 120 Southtown Road, Gt Yarmouth |
| 42 | 12/09/2018 | 22/10/2018 | 09/01/2019 | Land adjacent to an Electricity Sub-Station, Boundary Road, Gt Yarmouth |
| 43 | 12/09/2018 | 22/10/2018 | 09/01/2019 | Pumping Station, Suffolk Road, Gt Yarmouth |
| 44 | 12/09/2018 | 22/10/2018 | 09/01/2019 | Access road on the south side of Boundary Road, Gt Yarmouth |
| 45 | 13/09/2018 | 22/10/2018 | 09/01/2019 | Alleyway to the rear of 130-136 Southtown Road, Gt Yarmouth |
| 46 | 13/09/2018 | 22/10/2018 | 09/01/2019 | Alleyway adjacent to 1 Waveney Road, Gt Yarmouth, NR31 0LB |
| 47 | 13/09/2018 | 22/10/2018 | 09/01/2019 | Land adjacent and to the rear of 7 & 8 Waveney Road, Gt Yarmouth |
| 48 | 13/09/2018 | 22/10/2018 | 09/01/2019 | Accessway adjacent to 11 Waveney Road, Gt Yarmouth |
| 49 | 13/09/2018 | 22/10/2018 | 09/01/2019 | Alleyway adjacent to 1 Cromwell Road, Gt Yarmouth, NR31 0LD |
| 50 | 13/09/2018 | 22/10/2018 | 09/01/2019 | Accessway adjacent to 4 Cromwell Road, Gt Yarmouth, NR31 0LD |
| 51 | 13/09/2018 | 22/10/2018 | 09/01/2019 | Alleyway to the rear of 148-156 Southtown Road, Gt Yarmouth, NR31 0LA |

Unless otherwise indicated the deadline for consultation responses stated on each notice was:

23:59hrs on 21 October 2018 for the Original Consultation Site Notice

23:59hrs on 9 December 2018 for the Extended Consultation Site Notice

Great Yarmouth Third River Crossing Section 42(1)(d) Site Notice Locations

| Plot Number | Original Consultation Site Notice Date Erected | Extended Consultation Site Notice Date Erected | Date Notice Removed | Plot Description |
|-------------|--|--|---------------------|---|
| 52 | 13/09/2018 | 22/10/2018 | 09/01/2019 | Land on the west side of Southtown, Gt Yarmouth |
| 53 | 13/09/2018 | 22/10/2018 | 09/01/2019 | Shrubbery and land to the south of Queen Anne's Road, Gt Yarmouth |
| 54 | 13/09/2018 | 22/10/2018 | 09/01/2019 | Strip of land to the rear of 175-182 Southtown Road, Gt Yarmouth, NR31 0LF |
| 55 | 13/09/2018 | 22/10/2018 | 09/01/2019 | Access lane adjacent and to the rear of 3-11 Alpha Road and 1-4 Valentine Cottages, Alpha Road, Gt Yarmouth |
| 56 | 13/09/2018 | 22/10/2018 | 09/01/2019 | Nova Training, 16-18 Alpha Road, Gt Yarmouth, NR31 0LQ |
| 57 | 13/09/2018 | 22/10/2018 | 09/01/2019 | Alleyway to the rear of 1-8 Excelsior Terrace, Gorleston, Gt Yarmouth |
| 58 | 13/09/2018 | 22/10/2018 | 09/01/2019 | Alleyway adjacent and to the rear of 20 High Road, Gorleston, Gt Yarmouth |
| 59 | 13/09/2018 | 22/10/2018 | 09/01/2019 | Land to the rear of 24-27 High Road, Gorleston, Gt Yarmouth, NR31 0PJ |
| 60 | 13/09/2018 | 22/10/2018 | 09/01/2019 | Alleyway to the rear of 24-32 High Road and 24-30 Highfield Road, Gorleston, Gt Yarmouth |
| 61 | 13/09/2018 | 22/10/2018 | 09/01/2019 | Alleyway to the rear of 34-40 High Road and 1-6 Highfield Road, Gt Yarmouth |
| 62 | 13/09/2018 | 22/10/2018 | 09/01/2019 | Land adjacent and to the rear of 7-11 Highfield Road, Gorleston, Gt Yarmouth |
| 63 | 13/09/2018 | 22/10/2018 | 09/01/2019 | Land lying to the south east of Highfield Road, Gorleston, Gt Yarmouth |
| 64 | 13/09/2018 | 22/10/2018 | 09/01/2019 | Buildings on the south east side of Highfield Road, Gt Yarmouth |
| 65 | 13/09/2018 | 22/10/2018 | 09/01/2019 | Alleyway to the rear of 13-116 Highfield Road, Gt Yarmouth |
| 66 | 13/09/2018 | 22/10/2018 | 09/01/2019 | Land and buildings on the east side of Malthouse Land, Gt Yarmouth |
| 67 | 13/09/2018 | 22/10/2018 | 09/01/2019 | Land and part of foreshore on the east side of Riverside Road, Gt Yarmouth |
| 68 | 13/09/2018 | 22/10/2018 | 09/01/2019 | Land on the east side of Riverside Road, Gorleston, Gt Yarmouth |
| 69 | 13/09/2018 | 22/10/2018 | 09/01/2019 | Land and buildings on the west side of Riverside Road, Gorleston, Gt Yarmouth, NR31 6PX |
| 70 | 13/09/2018 | 22/10/2018 | 09/01/2019 | Accessway to the west of Harfrey's Road, Gt Yarmouth |
| 71 | 13/09/2018 | 22/10/2018 | 09/01/2019 | Land, buildings and caravans on Common Road, Gorleston, Gt Yarmouth |
| 72 | 13/09/2018 | 22/10/2018 | 09/01/2019 | Drainage ditch on the east side of Harfrey's Road, Gt Yarmouth |
| 73 | 13/09/2018 | 22/10/2018 | 09/01/2019 | Land on the north side of Townlands, Gorleston, Gt Yarmouth |
| 74 | 13/09/2018 | 22/10/2018 | 09/01/2019 | Land on the north of Burgh Road and on the east side of Townlands, Gt Yarmouth |
| 75 | 13/09/2018 | 22/10/2018 | 09/01/2019 | Land adjacent to Units 6 & 7, Owen Road, Gt Yarmouth |
| 76 | 21/09/2018 | 22/10/2018 | 09/01/2019 | 221 Squadron Air, Training Corps, Cadet Building, Suffolk Road, Gorleston-on-Sea, Great Yarmouth, NR31 0LJ |

Unless otherwise indicated the deadline for consultation responses stated on each notice was:

23:59hrs on 21 October 2018 for the Original Consultation Site Notice

23:59hrs on 9 December 2018 for the Extended Consultation Site Notice

Great Yarmouth Third River Crossing Section 42(1)(d) Site Notice Locations

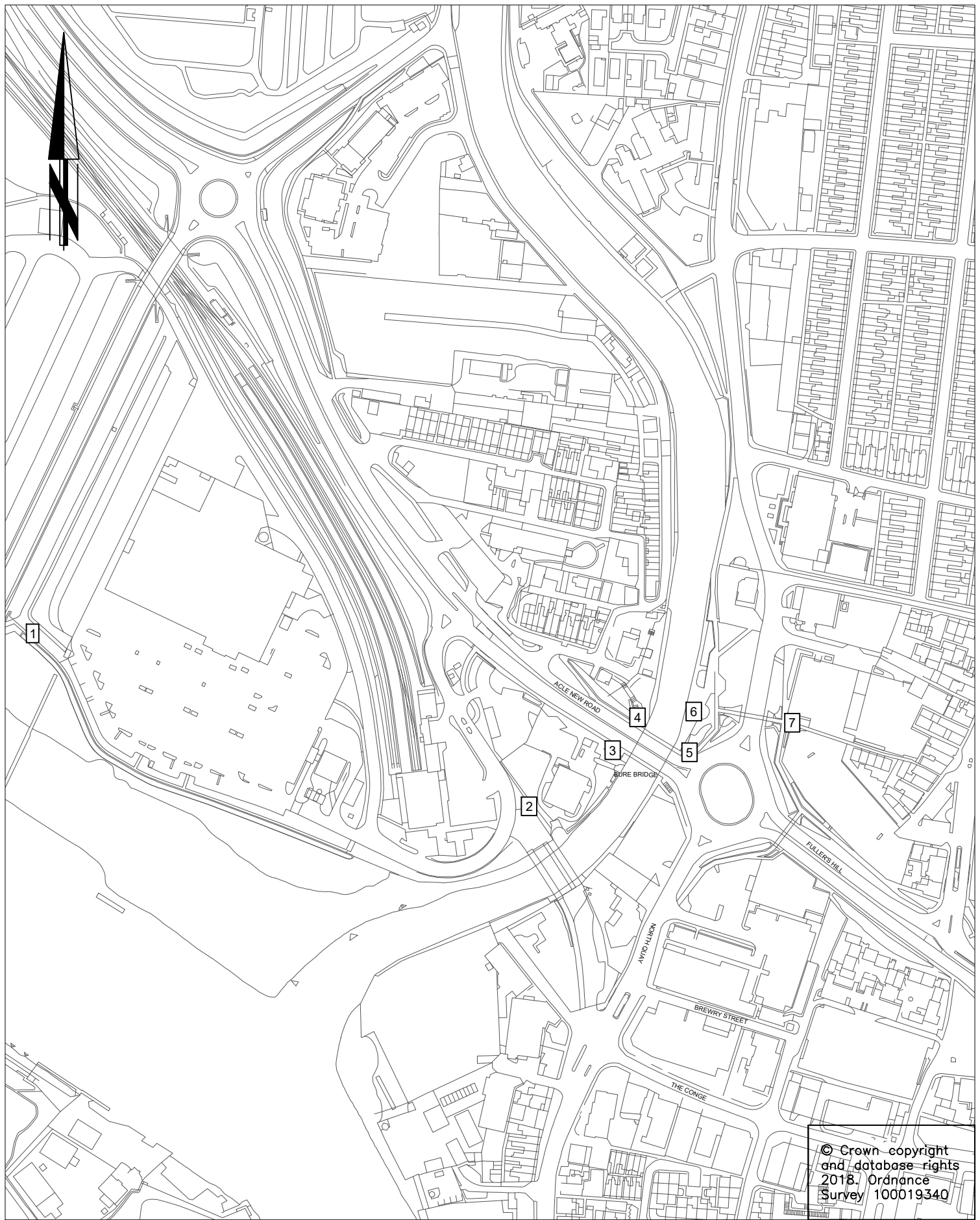
| Plot Number | Original Consultation Site Notice Date Erected | Extended Consultation Site Notice Date Erected | Date Notice Removed | Plot Description |
|-------------|--|--|---------------------|---|
| 77 | 20/09/2018 | 22/10/2018 | 09/01/2019 | 173 Southtown Road, Great Yarmouth, NR31 0LA |
| 78 | 21/09/2018 | 22/10/2018 | 09/01/2019 | 38a Southgates Road, Great Yarmouth, NR30 3LL |
| 79 | 21/09/2018 | 22/10/2018 | 09/01/2019 | 11 Southgates Road, Great Yarmouth, NR30 3LJ |
| 80 | 21/09/2018 | 22/10/2018 | 09/01/2019 | 12 Southgates Road, Great Yarmouth, NR30 3LJ |
| 81 | 21/09/2018 | 22/10/2018 | 09/01/2019 | 67 Exmouth Road, Great Yarmouth, NR30 3DP |
| 82 | 20/09/2018 | 22/10/2018 | 09/01/2019 | Dolphin Public House, Fish Wharf, Great Yarmouth, NR30 3LP |
| 83 | N/A | 22/10/2018 | 09/01/2019 | Accessway (on the east side of Suffolk Road and south of William Adams Way, Great Yarmouth) |
| 84 | N/A | 07/11/2018 | 09/01/2019 | 45 Exmouth Road, Great Yarmouth, NR30 3DP |
| 85 | N/A | 07/11/2018 | 09/01/2019 | Land, boathouses and buildings on the north side of Breydon Road, Great Yarmouth, NR31 0AJ |
| 86 | N/A | 07/11/2018 | 09/01/2019 | Land and buildings on the north west side of Main Cross Road, Great Yarmouth |
| *87 | N/A | 07/12/2018 | 21/01/2019 | 141 Lawn Avenue, Great Yarmouth, NR30 1QP |
| *88 | N/A | 07/12/2018 | 21/01/2019 | Unit H, Bessemer Way, Great Yarmouth, NR31 0LX |


* For site notices identified with * the deadline for consultation responses was stated as 20 January 2019

Unless otherwise indicated the deadline for consultation responses stated on each notice was:

23:59hrs on 21 October 2018 for the Original Consultation Site Notice

23:59hrs on 9 December 2018 for the Extended Consultation Site Notice



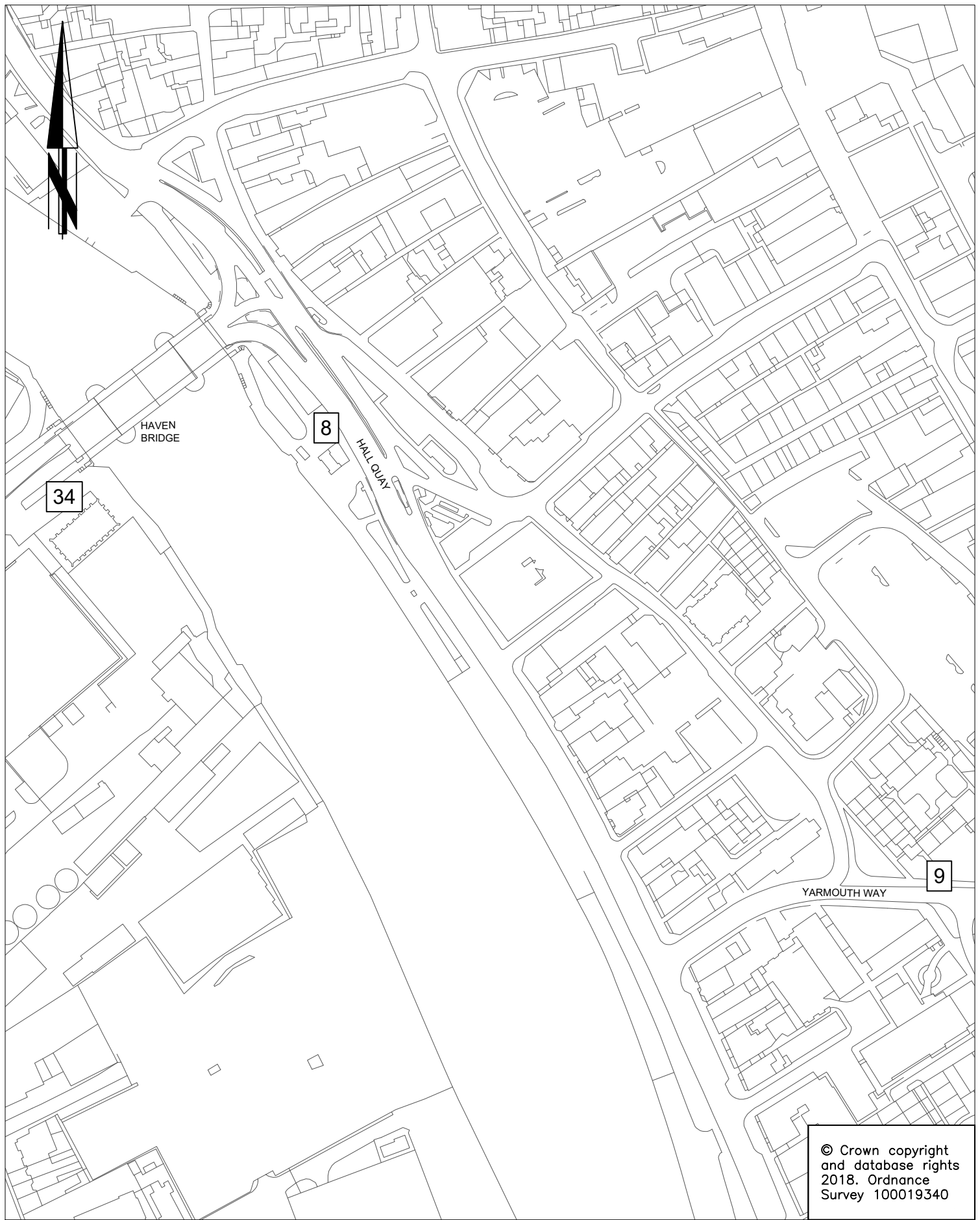


Norfolk County Council

DRAWING TITLE

Great Yarmouth Third River Crossing
Unknown Plots - Area 1

| | | | | | | | | |
|--|------|-------------|-------|---------|------|-------------|------------|------------------------------|
| Tom McCabe Executive Director of Community and Environmental Services Norfolk County Council County Hall Martineau Lane Norwich NR1 2SG | REV. | DESCRIPTION | DRAWN | CHECKED | DATE | INIT. | DATE | DRAWING No. PKA018-MP-082 |
| | | | | | | SURVEYED BY | OS 2018 | PROJECT TITLE |
| | | | | | | DESIGNED BY | BL 12/2018 | Great Yarmouth |
| | | | | | | DRAWN BY | BL 12/2018 | Third River Crossing |
| | | | | | | CHECKED BY | GB 01/2019 | SCALE NTS |
| | | | | | | | | FILE No. PKA018 |



© Crown copyright
and database rights
2018. Ordnance
Survey 100019340

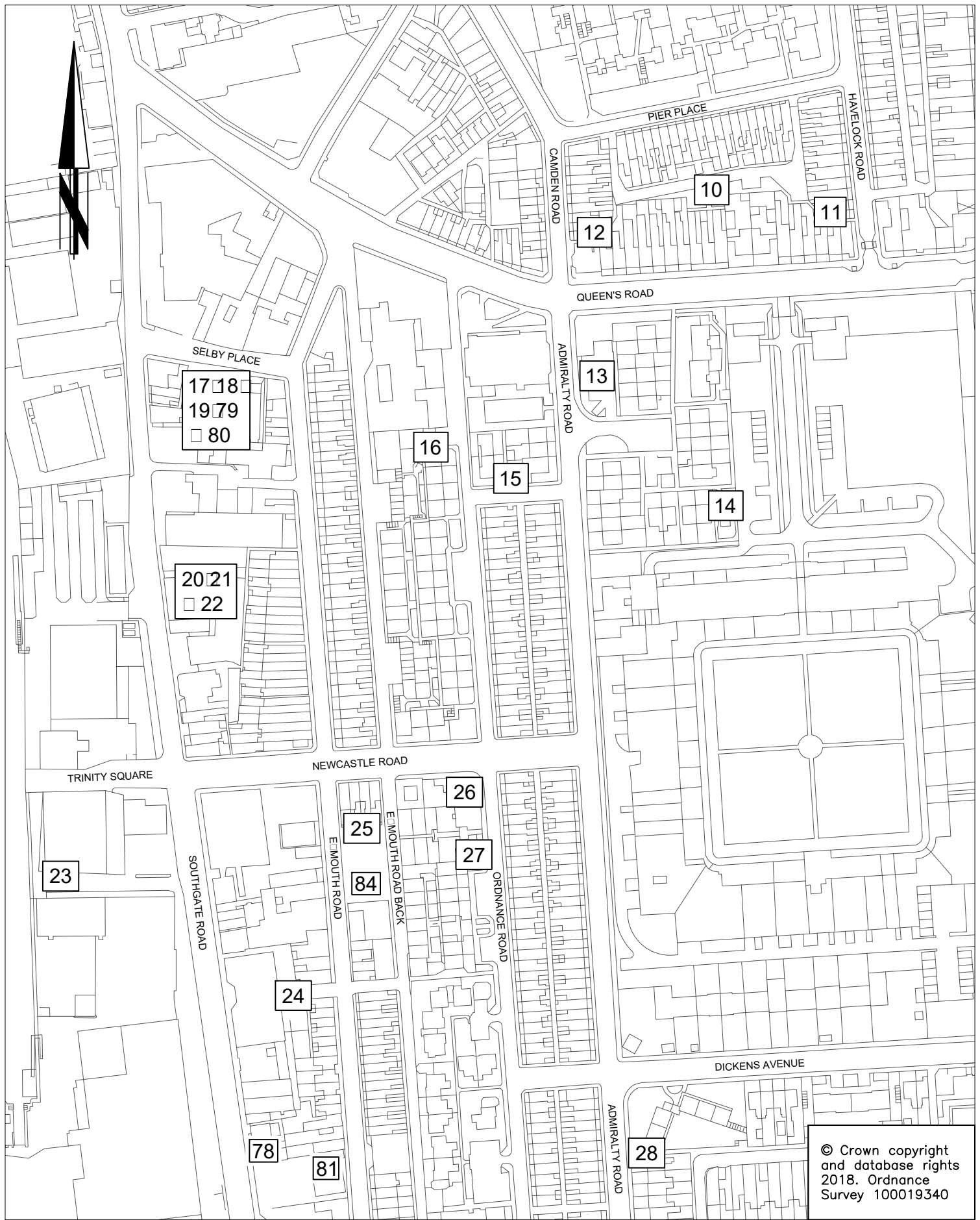

Norfolk County Council

DRAWING TITLE
 Great Yarmouth Third River Crossing
 Unkown Plots - Area 2

Tom McCabe
 Executive Director of
 Community and Environmental Services
 Norfolk County Council
 County Hall
 Martineau Lane
 Norwich NR1 2SG

| REV. | DESCRIPTION | DRAWN | CHECKED | DATE |
|------|-------------|-------|---------|------|
| | | | | |
| | | | | |
| | | | | |

| | | | |
|-------------|-------|---------|------------------------------|
| | INIT. | DATE | DRAWING No. PKA018-MP-083 |
| SURVEYED BY | OS | 2018 | PROJECT TITLE |
| DESIGNED BY | BL | 12/2018 | Great Yarmouth |
| DRAWN BY | BL | 12/2018 | Third River Crossing |
| CHECKED BY | GB | 01/2019 | SCALE NTS |
| | | | FILE No. PKA018 |



© Crown copyright
and database rights
2018. Ordnance
Survey 100019340



Norfolk County Council

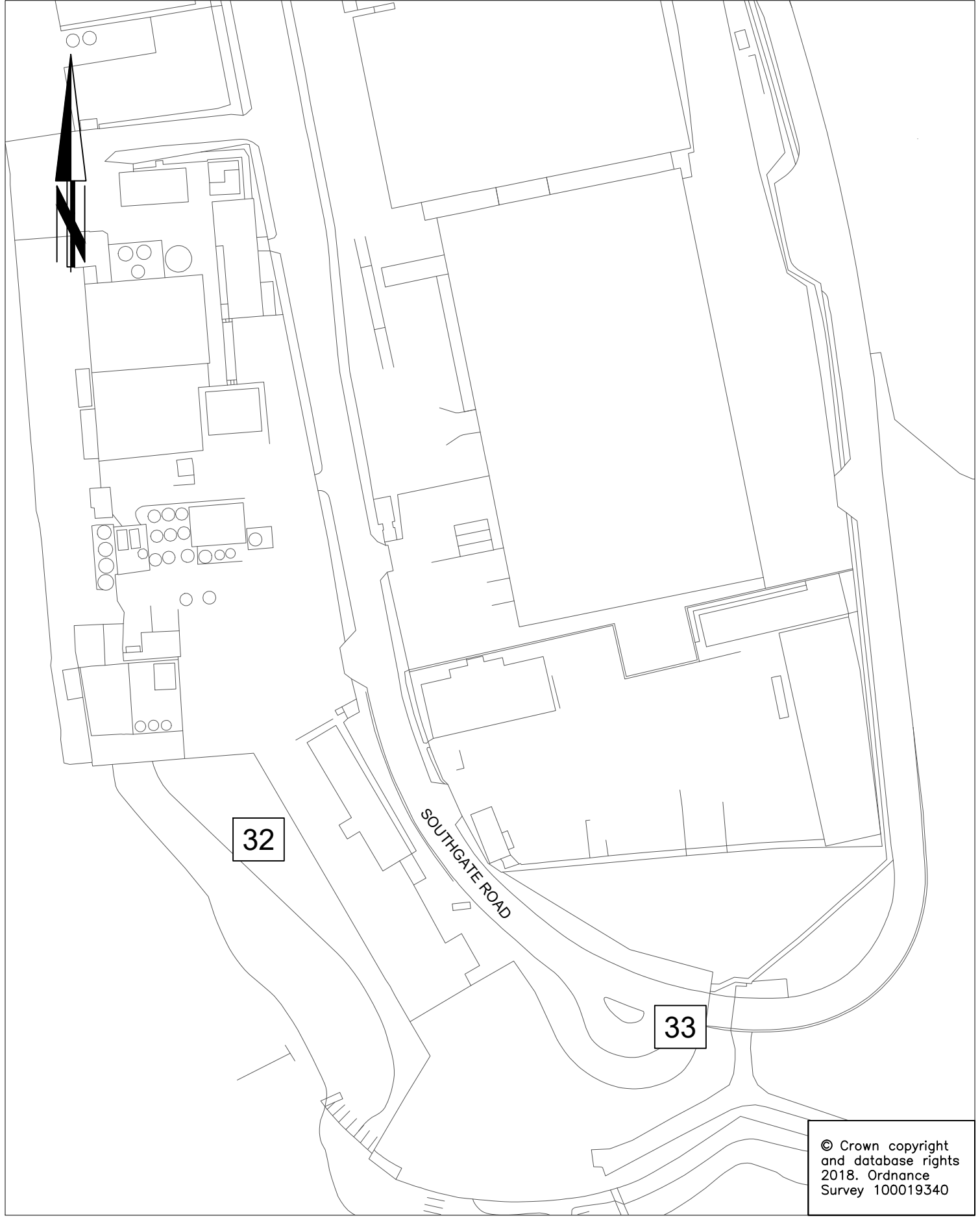
DRAWING TITLE

Great Yarmouth Third River Crossing
Unknown Plots - Area 3

Tom McCabe
Executive Director of
Community and Environmental Services
Norfolk County Council
County Hall
Martineau Lane
Norwich NR1 2SG

| REV. | DESCRIPTION | DRAWN | CHECKED | DATE |
|------|-------------|-------|---------|------|
| | | | | |
| | | | | |
| | | | | |

| SURVEYED BY | INIT. | DATE | DRAWING No. |
|-------------|-------|---------|--|
| OS | OS | 2018 | PKA018-MP-084 |
| DESIGNED BY | BL | 12/2018 | PROJECT TITLE |
| BL | BL | 12/2018 | Great Yarmouth Third River Crossing |
| CHECKED BY | GB | 01/2019 | SCALE |
| GB | GB | 01/2019 | NTS |
| | | | FILE No. |
| | | | PKA018 |



© Crown copyright
and database rights
2018. Ordnance
Survey 100019340

**Norfolk** County Council

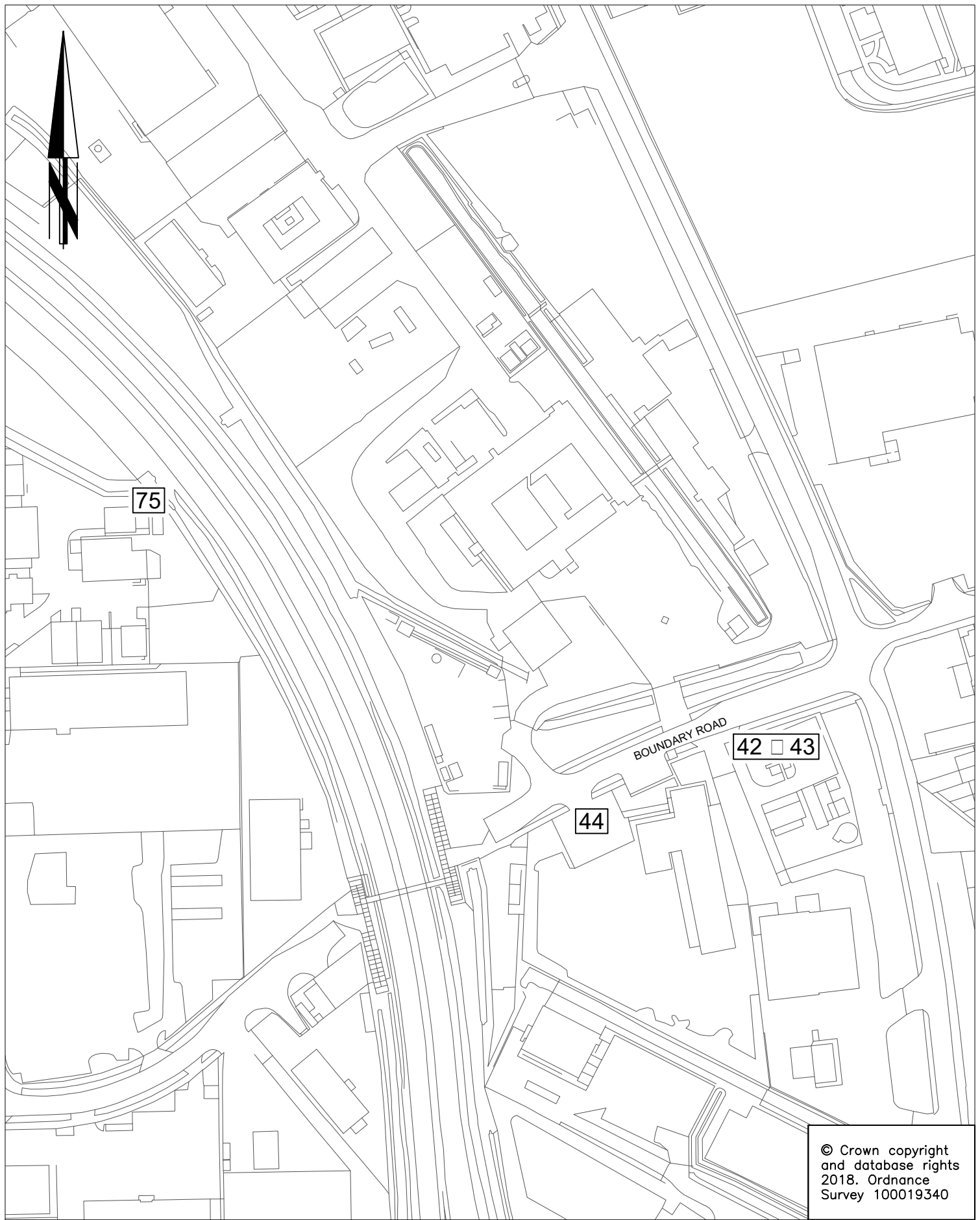
DRAWING TITLE

Great Yarmouth Third River Crossing
Unknown Plots - Area 4

Tom McCabe
Executive Director of
Community and Environmental Services
Norfolk County Council
County Hall
Martineau Lane
Norwich NR1 2SG

| REV. | DESCRIPTION | DRAWN | CHECKED | DATE |
|------|-------------|-------|---------|------|
| | | | | |
| | | | | |
| | | | | |

| | | | |
|-------------|-------|---------|------------------------------|
| | INIT. | DATE | DRAWING No. PKA018-MP-085 |
| SURVEYED BY | OS | 2018 | PROJECT TITLE |
| DESIGNED BY | BL | 12/2018 | Great Yarmouth |
| DRAWN BY | BL | 12/2018 | Third River Crossing |
| CHECKED BY | GB | 01/2019 | SCALE NTS |
| | | | FILE No. PKA018 |



© Crown copyright
and database rights
2018. Ordnance
Survey 100019340



Norfolk County Council

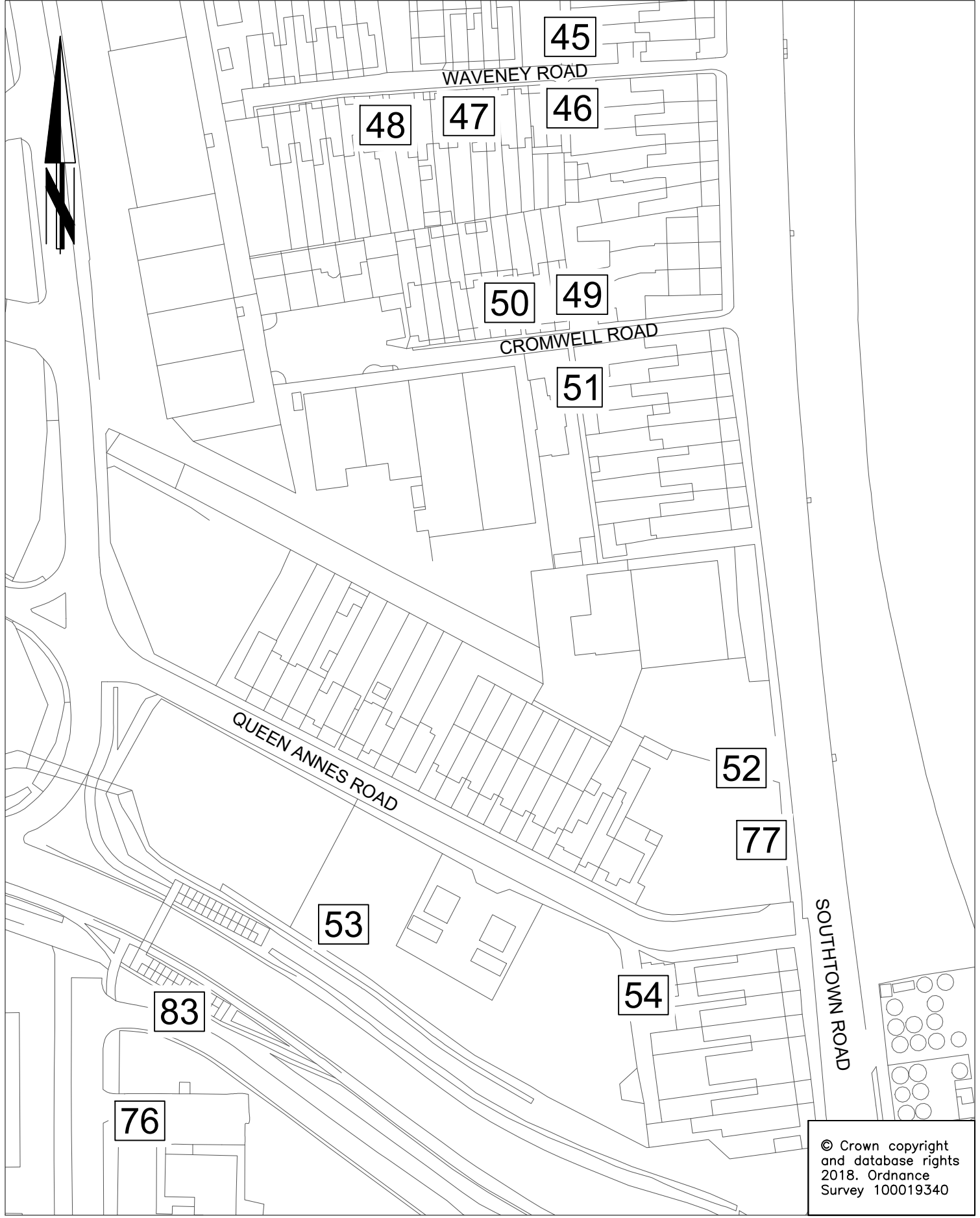
Tom McCabe
Executive Director of
Community and Environmental Services
Norfolk County Council
County Hall
Martineau Lane
Norwich NR1 2SG

DRAWING TITLE

Great Yarmouth Third River Crossing
Unknown Plots - Area 5

| REV. | DESCRIPTION | DRAWN | CHECKED | DATE |
|------|-------------|-------|---------|------|
| | | | | |
| | | | | |
| | | | | |

| INIT. | DATE | DRAWING No. |
|---------------|------|--|
| SURVEYED BY | OS | 2018 |
| DESIGNED BY | BL | 12/2018 |
| DRAWN BY | BL | 12/2018 |
| CHECKED BY | GB | 01/2019 |
| SCALE | | NTS |
| PROJECT TITLE | | Great Yarmouth Third River Crossing |
| FILE No. | | PKA018 |



© Crown copyright
and database rights
2018. Ordnance
Survey 100019340

**Norfolk** County Council

DRAWING TITLE
Great Yarmouth Third River Crossing
Unknown Plots - Area 6

Tom McCabe
Executive Director of
Community and Environmental Services
Norfolk County Council
County Hall
Martineau Lane
Norwich NR1 2SG

| REV. | DESCRIPTION | DRAWN | CHECKED | DATE |
|------|-------------|-------|---------|------|
| | | | | |
| | | | | |
| | | | | |

| | | | |
|-------------|-------|---------|------------------------------|
| | INIT. | DATE | DRAWING No. PKA018-MP-087 |
| SURVEYED BY | OS | 12/2018 | PROJECT TITLE |
| DESIGNED BY | BL | 12/2018 | Great Yarmouth |
| DRAWN BY | BL | 12/2018 | Third River Crossing |
| CHECKED BY | GB | 01/2019 | SCALE NTS |
| | | | FILE No. PKA018 |



Norfolk County Council

Tom McCabe
Executive Director of
Community and Environmental Services
Norfolk County Council
County Hall
Martineau Lane
Norwich NR1 2SG

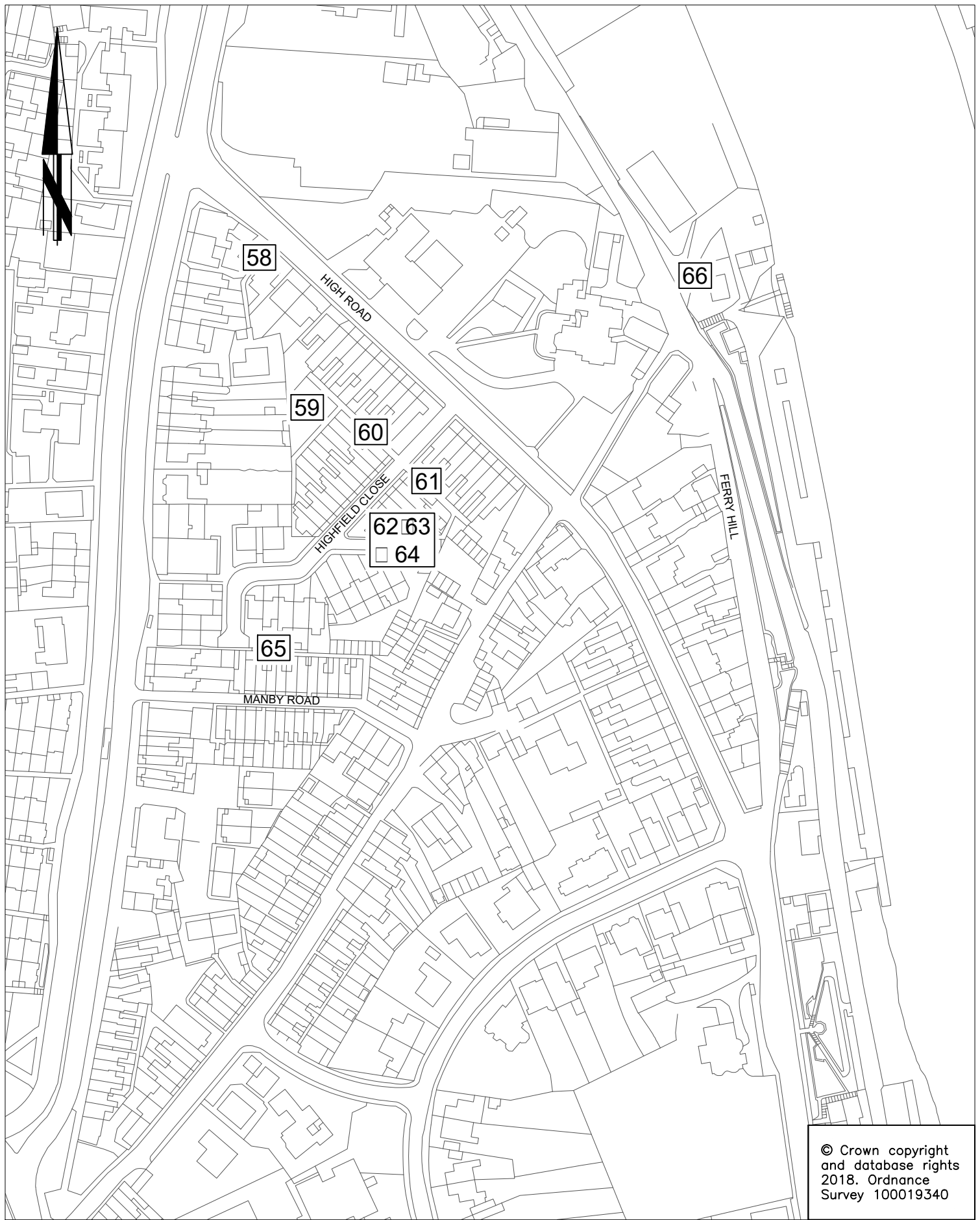
DRAWING TITLE

Great Yarmouth Third River Crossing
Unknown Plots - Area 7

| REV. | DESCRIPTION | DRAWN | CHECKED | DATE |
|------|-------------|-------|---------|------|
| | | | | |
| | | | | |
| | | | | |

| INIT. | DATE | DRAWING No. |
|-------------|-------------|---------------|
| OS | 12/2018 | PKA018-MP-088 |
| SURVEYED BY | DESIGNED BY | DRAWN BY |
| BL | BL | GB |
| 12/2018 | 12/2018 | 01/2019 |
| CHECKED BY | SCALE | FILE No. |
| | NTS | PKA018 |

PROJECT TITLE
Great Yarmouth
Third River Crossing



© Crown copyright
and database rights
2018. Ordnance
Survey 100019340



Norfolk County Council

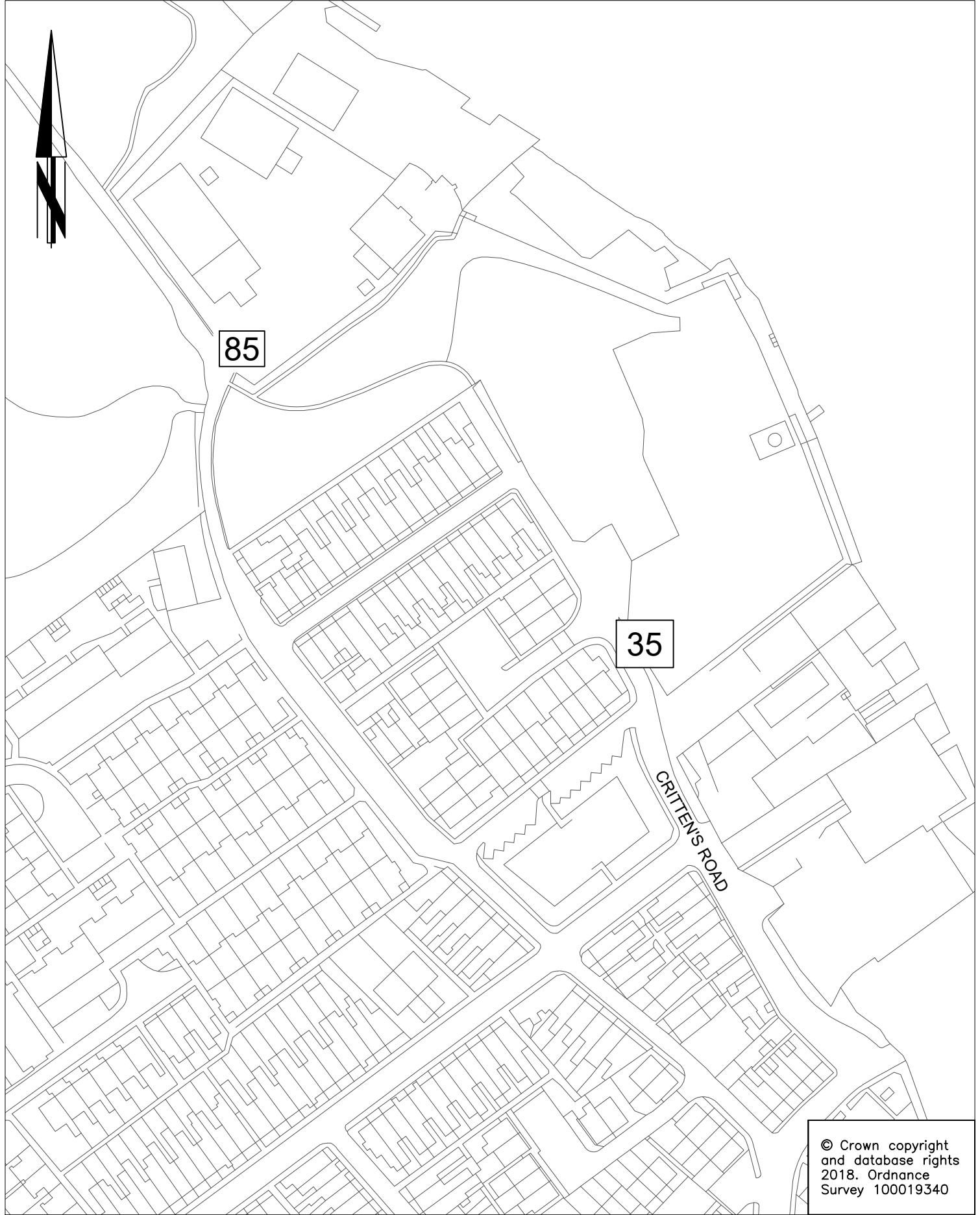
DRAWING TITLE

Great Yarmouth Third River Crossing
Unknown Plots - Area 8

Tom McCabe
Executive Director of
Community and Environmental Services
Norfolk County Council
County Hall
Martineau Lane
Norwich NR1 2SG

| REV. | DESCRIPTION | DRAWN | CHECKED | DATE |
|------|-------------|-------|---------|------|
| | | | | |
| | | | | |
| | | | | |

| | | | |
|-------------|-------|---------|------------------------------|
| | INIT. | DATE | DRAWING No. PKA018-MP-089 |
| SURVEYED BY | OS | 12/2018 | PROJECT TITLE |
| DESIGNED BY | BL | 12/2018 | Great Yarmouth |
| DRAWN BY | BL | 12/2018 | Third River Crossing |
| CHECKED BY | GB | 01/2019 | SCALE NTS |
| | | | FILE No. PKA018 |



© Crown copyright
and database rights
2018. Ordnance
Survey 100019340

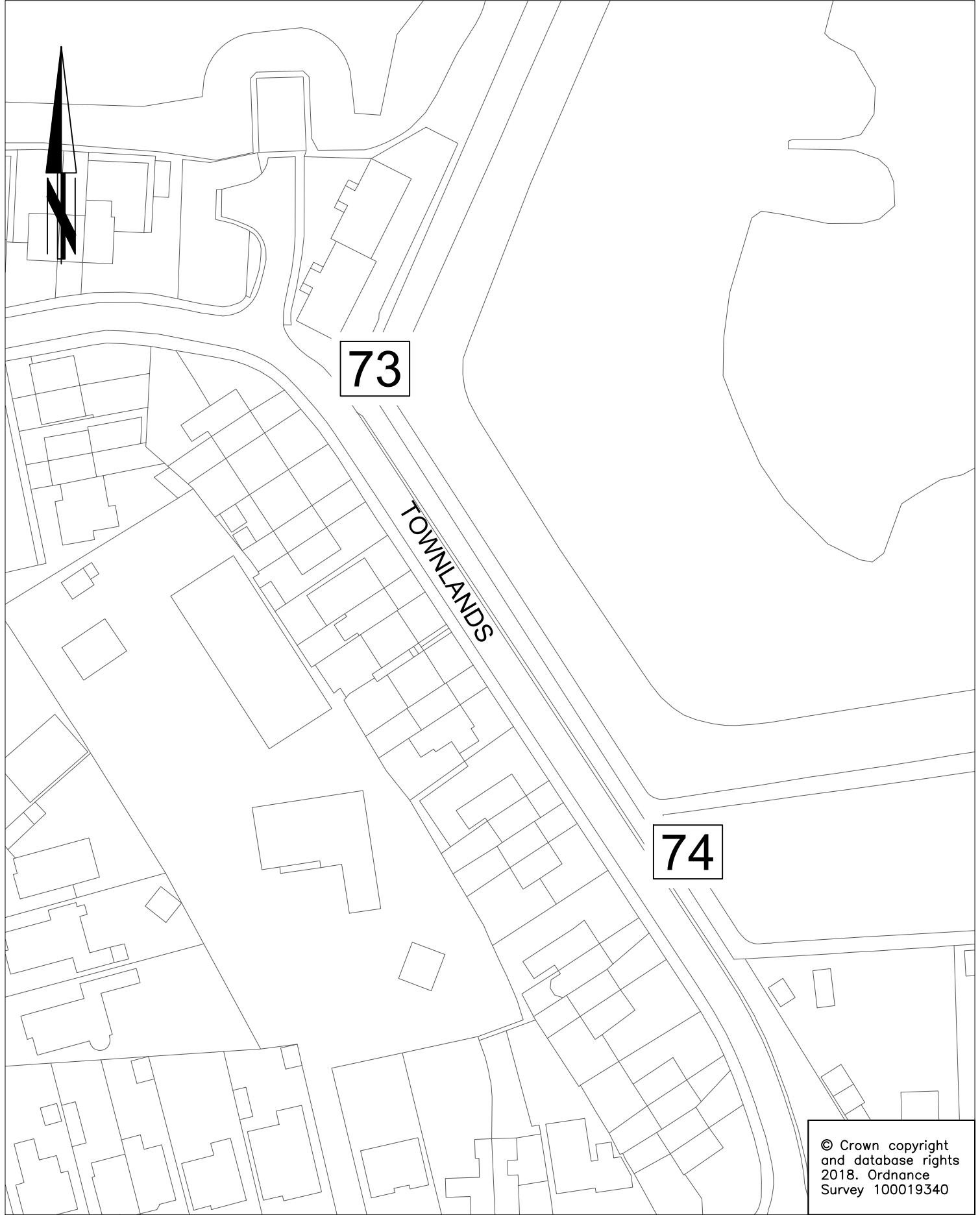
**Norfolk** County Council

DRAWING TITLE
Great Yarmouth Third River Crossing
Unknown Plots - Area 9

Tom McCabe
Executive Director of
Community and Environmental Services
Norfolk County Council
County Hall
Martineau Lane
Norwich NR1 2SG

| REV. | DESCRIPTION | DRAWN | CHECKED | DATE |
|------|-------------|-------|---------|------|
| | | | | |
| | | | | |
| | | | | |

| | | | |
|-------------|-------|---------|------------------------------|
| | INIT. | DATE | DRAWING No. PKA018-MP-090 |
| SURVEYED BY | OS | 2018 | PROJECT TITLE |
| DESIGNED BY | BL | 12/2018 | Great Yarmouth |
| DRAWN BY | BL | 12/2018 | Third River Crossing |
| CHECKED BY | GB | 01/2019 | SCALE NTS |
| | | | FILE No. PKA018 |



© Crown copyright
and database rights
2018. Ordnance
Survey 100019340

**Norfolk** County Council

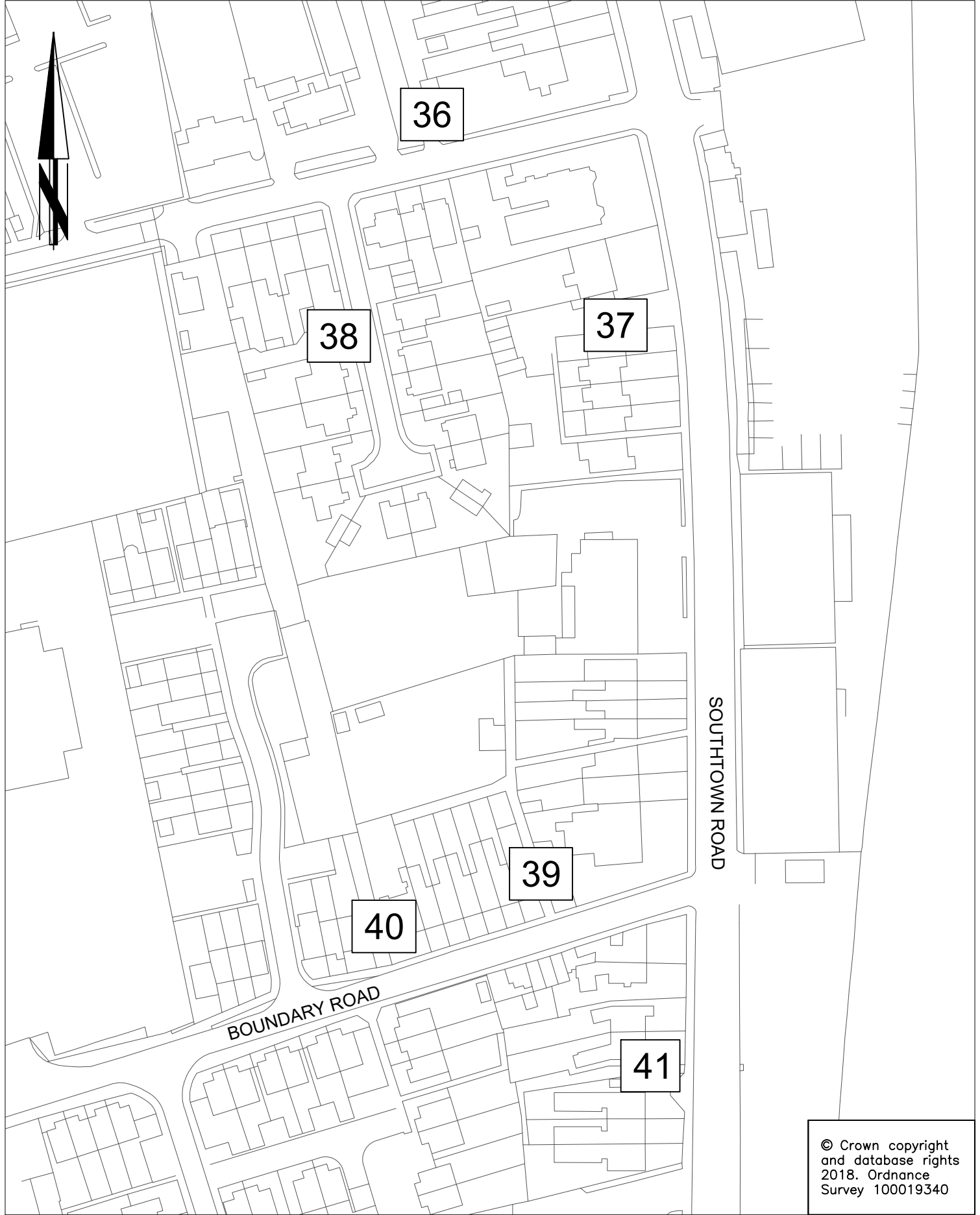
DRAWING TITLE

Great Yarmouth Third River Crossing
Unknown Plots - Area 10

Tom McCabe
Executive Director of
Community and Environmental Services
Norfolk County Council
County Hall
Martineau Lane
Norwich NR1 2SG

| REV. | DESCRIPTION | DRAWN | CHECKED | DATE |
|------|-------------|-------|---------|------|
| | | | | |
| | | | | |
| | | | | |

| | | | |
|-------------|-------|---------|------------------------------|
| | INIT. | DATE | DRAWING No. PKA018-MP-091 |
| SURVEYED BY | OS | 2018 | PROJECT TITLE |
| DESIGNED BY | BL | 12/2018 | Great Yarmouth |
| DRAWN BY | BL | 12/2018 | Third River Crossing |
| CHECKED BY | GB | 01/2019 | SCALE NTS |
| | | | FILE No. PKA018 |



© Crown copyright
and database rights
2018. Ordnance
Survey 100019340

**Norfolk** County Council

DRAWING TITLE

Great Yarmouth Third River Crossing
Unknown Plots - Area 11

Tom McCabe
Executive Director of
Community and Environmental Services
Norfolk County Council
County Hall
Martineau Lane
Norwich NR1 2SG

| REV. | DESCRIPTION | DRAWN | CHECKED | DATE |
|------|-------------|-------|---------|------|
| | | | | |
| | | | | |
| | | | | |

| | | | |
|-------------|-------|---------|------------------------------|
| | INIT. | DATE | DRAWING No. PKA018-MP-092 |
| SURVEYED BY | OS | 2018 | PROJECT TITLE |
| DESIGNED BY | BL | 12/2018 | Great Yarmouth |
| DRAWN BY | BL | 12/2018 | Third River Crossing |
| CHECKED BY | GB | 01/2019 | SCALE NTS |
| | | | FILE No. PKA018 |



© Crown copyright
and database rights
2018. Ordnance
Survey 100019340

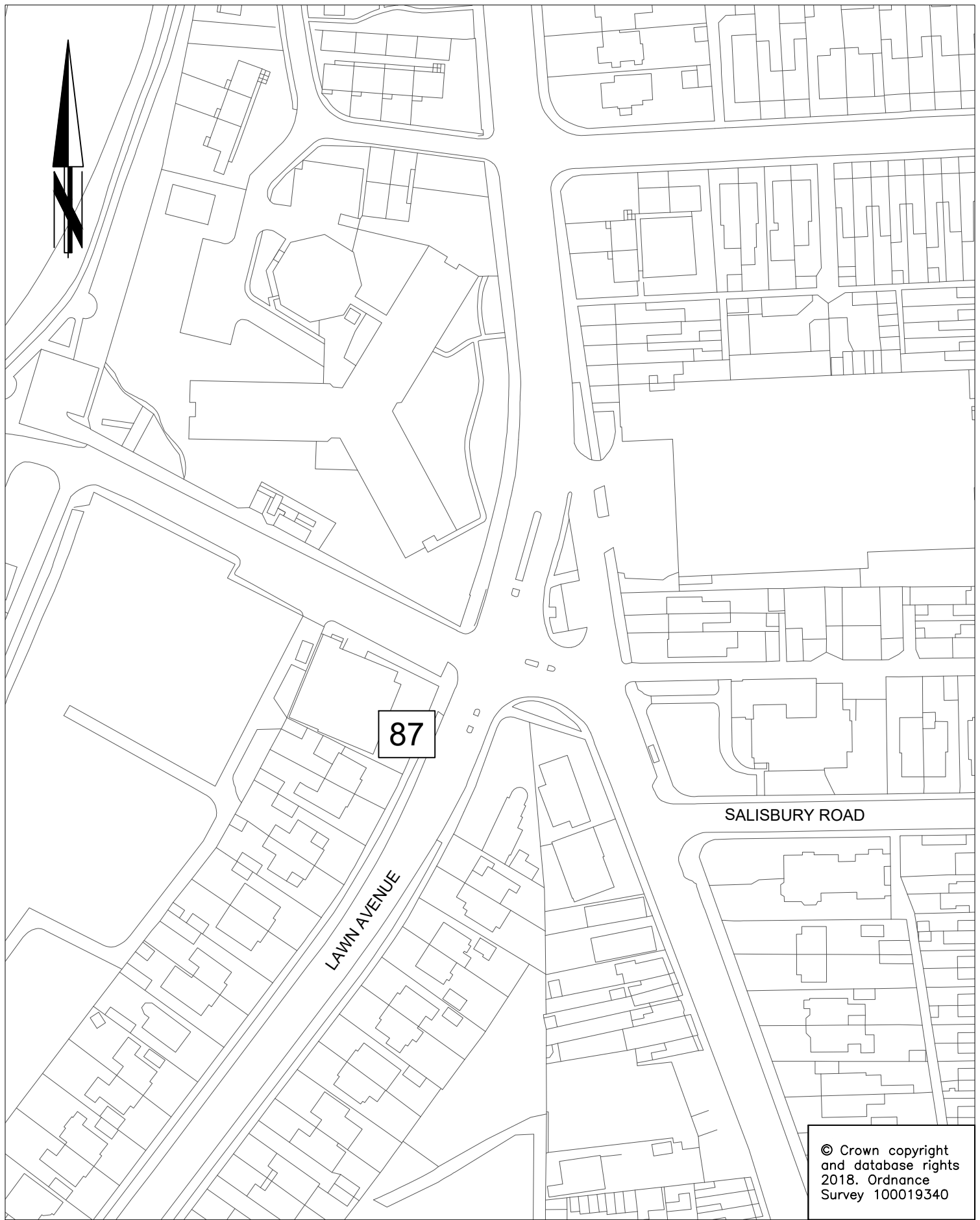

Norfolk County Council

DRAWING TITLE
 Great Yarmouth Third River Crossing
 Unknown Plots - Area 12

Tom McCabe
 Executive Director of
 Community and Environmental Services
 Norfolk County Council
 County Hall
 Martineau Lane
 Norwich NR1 2SG

| REV. | DESCRIPTION | DRAWN | CHECKED | DATE |
|------|-------------|-------|---------|------|
| | | | | |
| | | | | |
| | | | | |

| | | | |
|-------------|-------|---------|------------------------------|
| | INIT. | DATE | DRAWING No. PKA018-MP-093 |
| SURVEYED BY | OS | 2018 | PROJECT TITLE |
| DESIGNED BY | BL | 12/2018 | Great Yarmouth |
| DRAWN BY | BL | 12/2018 | Third River Crossing |
| CHECKED BY | GB | 01/2019 | SCALE NTS |
| | | | FILE No. PKA018 |



Norfolk County Council

Tom McCabe
Executive Director of
Community and Environmental Services
Norfolk County Council
County Hall
Martineau Lane
Norwich NR1 2SG

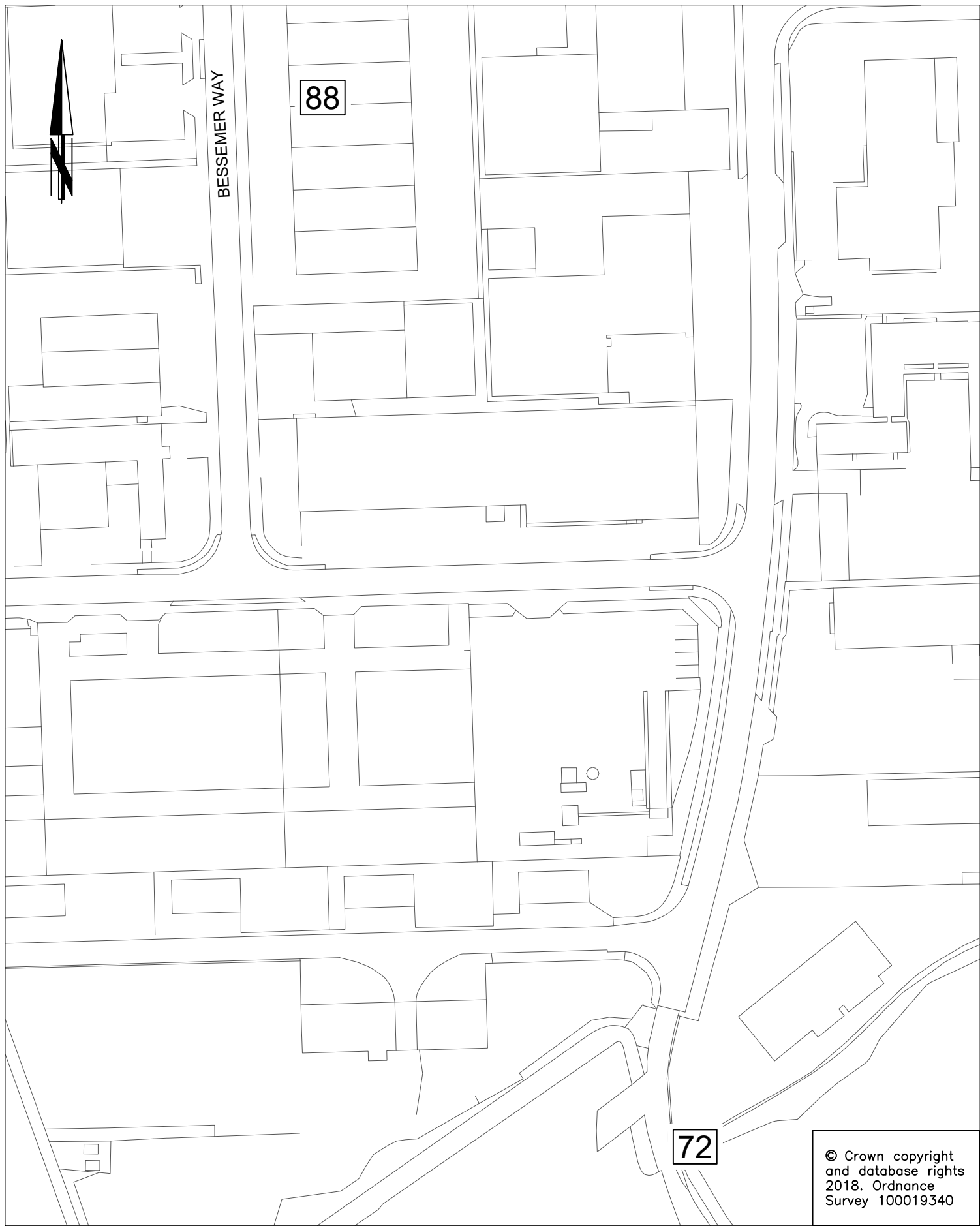
DRAWING TITLE

Great Yarmouth Third River Crossing
Unknown Plots - Area 13

| REV. | DESCRIPTION | DRAWN | CHECKED | DATE |
|------|-------------|-------|---------|------|
| | | | | |
| | | | | |
| | | | | |

| INIT. | DATE | DRAWING No. |
|-------------|-------------|---------------|
| OS | 2018 | PKA018-MP-094 |
| SURVEYED BY | DESIGNED BY | DRAWN BY |
| BL | BL | BL |
| 12/2018 | 12/2018 | 12/2018 |
| CHECKED BY | SCALE | FILE No. |
| GB | NTS | PKA018 |

PROJECT TITLE
Great Yarmouth
Third River Crossing



© Crown copyright
and database rights
2018. Ordnance
Survey 100019340



Norfolk County Council

DRAWING TITLE

Great Yarmouth Third River Crossing
Unknown Plots - Area 14

Tom McCabe
Executive Director of
Community and Environmental Services
Norfolk County Council
County Hall
Martineau Lane
Norwich NR1 2SG

| REV. | DESCRIPTION | DRAWN | CHECKED | DATE |
|------|-------------|-------|---------|------|
| | | | | |
| | | | | |
| | | | | |

| | | | | | |
|-------------|----|---------|------|---------------|--|
| SURVEYED BY | OS | DATE | 2018 | DRAWING No. | PKA018-MP-095 |
| DESIGNED BY | BL | 12/2018 | | PROJECT TITLE | Great Yarmouth Third River Crossing |
| DRAWN BY | BL | 12/2018 | | SCALE | NTS |
| CHECKED BY | GB | 01/2019 | | FILE No. | PKA018 |



© Crown copyright
and database rights
2018. Ordnance
Survey 100019340



DRAWING TITLE
Great Yarmouth Third River Crossing
Unknown Plots - Area 15

Tom McCabe
Executive Director of
Community and Environmental Services
Norfolk County Council
County Hall
Martineau Lane
Norwich NR1 2SG

| REV. | DESCRIPTION | DRAWN | CHECKED | DATE |
|------|-------------|-------|---------|------|
| | | | | |
| | | | | |
| | | | | |

| INIT. | DATE | DRAWING No. |
|-------------|------|-------------|
| SURVEYED BY | OS | 2018 |
| DESIGNED BY | BL | 12/2018 |
| DRAWN BY | BL | 12/2018 |
| CHECKED BY | GB | 01/2019 |
| SCALE | NTS | FILE No. |
| | | PKA018 |

